


¡Los piratas usan mapas y nosotros también!

Pirates Use Maps and So Do We!




STEM Tot®

Please visit stemtaught.com


STEM Tot[®]

Tiny Book



Pirates Use Maps and So Do We
ISBN 979-8-88987-072-2

Copyright STEM Taught. All rights reserved.
Written by Talia Allen, and Lindsay Stansberry.
Artwork by Talia Allen, Bella Hunter, and Jake Hunter.





Copyright STEM Taught MMXXIV
Published by STEM Taught, Hawaii



2-ESS2-2 Earth's Systems: Develop a model to represent the shapes and kinds of land and bodies of water in an area.





Dear Parent,

Numerous studies have shown that students who are exposed to reading before preschool are more likely to do well in school later on.

Aloha,

Beth and Jake

I ♡ STEM Tot®



Vivimos en un gran planeta. La Tierra es grande y está cubierta de océanos y continentes.




We live on a big planet. Earth is large and it is covered with oceans and continents.

Hace mucho tiempo, los exploradores descubrieron que había ciudades fuera de la suya.



A long time ago, explorers discovered that there were cities outside of their own.


Algunos exploradores utilizaron barcos para cruzar los océanos y ver otras partes de la Tierra.



Some explorers used boats to cross the oceans to see other parts of the Earth.

Estos piratas están explorando. Usan mapas para saber a dónde se dirigen.

Where would you go if you had a boat?




These pirates are exploring. They use maps to tell where they are going.

Mira esta lista. ¿Qué se olvidó de empacar?
¡Sí, su mapa!




Look at this list. What did she forget to pack? Yes, her map!

Un mapa puede mostrar las formas de la tierra y el agua de la Tierra. Nos ayudan a encontrar dónde estamos.



A map can show the shapes of Earth's land and water. They help us find where we are.

¡Seamos todos piratas por un día y usemos un mapa!



Let's all be pirates for the day and use a map!

¿Puedes decir "ARRRRRRR" como un pirata?
¡ARRRRRRR!



Can you say "ARRRRRRR" like a pirate?
ARRRRRRR!

¡Ahora, abramos nuestro mapa!



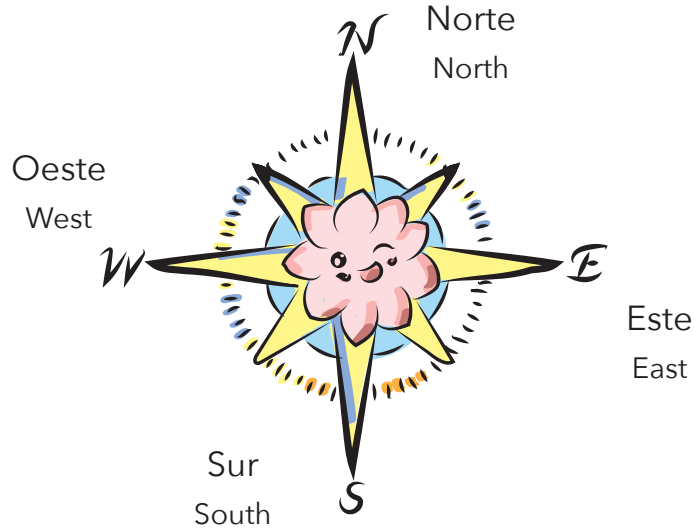
Now, let's open up our map!

Usa una X para marcar a dónde quieres ir.




Use an X to mark where you want to go.

Un amigo pirata se llama "Matey". Los compañeros piratas se dicen entre sí adónde ir usando norte, este, sur y oeste.




A pirate friend is called a "Matey." Pirate mateys tell each other where to go using north, east, south, and west.

Estos piratas nunca vieron ballenas. Esto les ayudó a recordar el norte, el este, el sur y el oeste.



These pirates never ever saw whales. This helped them remember north, east, south, and west.




Which way should the ship sail to get to the turtle?

Which way should the ship sail to get to Nessie, the sea monster?

_____ and _____

Which way should the ship sail to get to the lake?



Which way should the ship sail to get to the volcano?

Which way should the ship sail to get to the mountains?

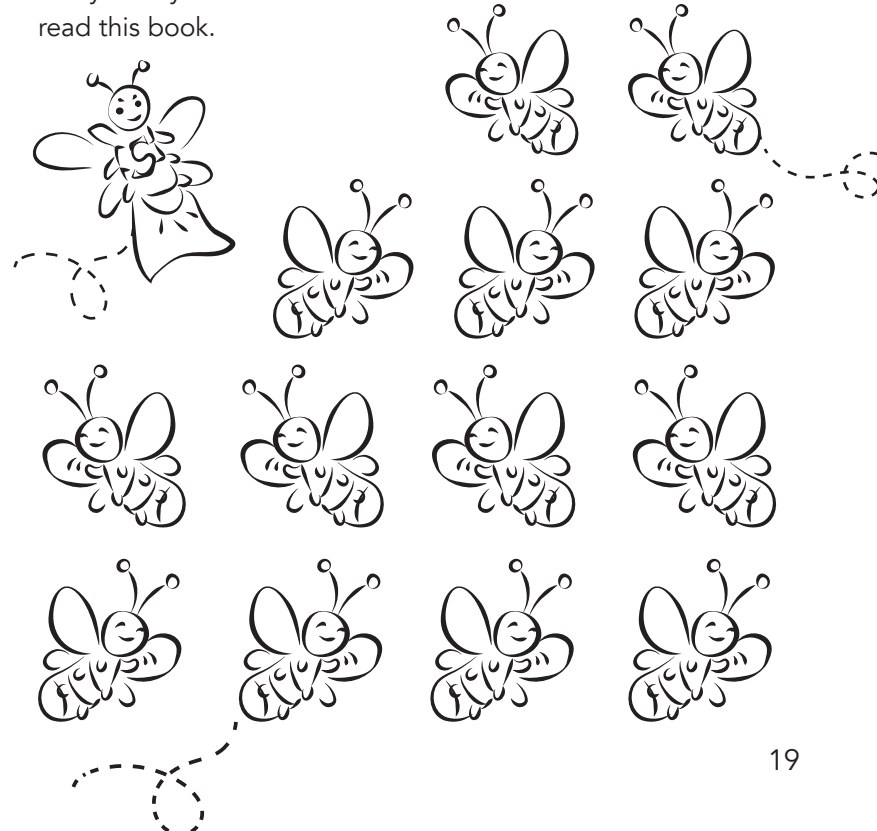
_____ and _____


Which way should the ship sail to get to the red "x"?



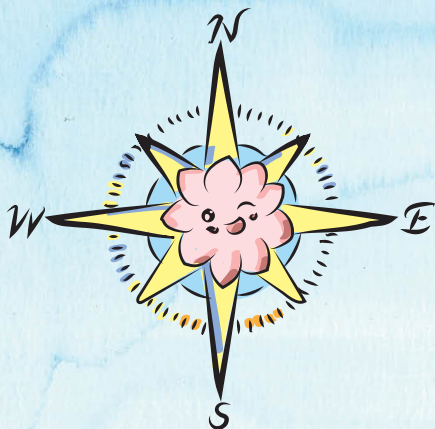
I can read!

Color one firefly every time you read this book.





I ♡ STEM Tot®



I ♥ STEM Tot®
Tiny Book

Pirates Use Maps and So Do We

ISBN 9798889870722



9 798889 870722

