


These pirates never ever saw whales. This helps them remember north, east, south, and west.

7


# PIRATES USE MAPS, AND SO DO WE!



STEM Tot®

Written by Lindsay Stansberry and Talia Allen.  
Artwork by Bella Hunter and Talia Allen.

Copyright STEM Taught MMXXIV




Explorers use maps to show the shapes of Earth's land and water. Maps help us find where we are.

5



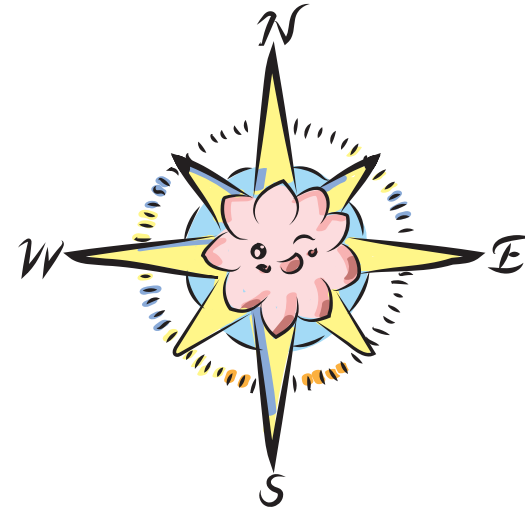
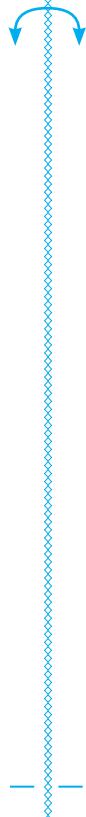
A long time ago, explorers discovered that there were cities outside of their own.

2




We live on a big planet. Earth is large and it is covered with oceans and continents.

1



A map tells us where to go using north, east, south, west.

6



Some explorers use boats to cross the oceans to see other parts of the Earth.

3



Can you say "ARRRRRRR" like a pirate?  
ARRRRRRR!

4