



Pirates Use Maps and So Do We!




STEM Tot®
Please visit stemtaught.com



Copyright **STEMTaught** MMXXIV
Published by STEMTaught, Hawaii

STEM Tot[®]

Tiny Book



Pirates Use Maps and So Do We
ISBN 979-8-88987-072-2

Copyright STEMtaught. All rights reserved.


Written by Talia Allen, and Lindsay Stansberry.

Artwork by Talia Allen, Bella Hunter, and Jake Hunter.




2-ESS2-2 Earth's Systems: Develop a model to represent the shapes and kinds of land and bodies of water in an area.





I ♡ STEM Tot®

EXPLORE
DISCOVER
EXCITE



Dear Parent,

Numerous studies have shown that students who are exposed to reading before preschool are more likely to do well in school later on.

Aloha,

Beth and Jake

1♥STEMTot®



Pirates Use Maps and So Do We!

Which continent do you live on?




We live on a big planet. Earth is large and it is covered with oceans and continents.

What city do you live in?




A long time ago, explorers discovered that there were cities outside of their own.



Some explorers used boats to cross the oceans to see other parts of the Earth.


Where would you go if you had a boat?




These pirates are exploring. They use maps to tell where they are going.



Look at this list. What did she forget to pack? Yes, her map!



A map can show the shapes of Earth's land and water. They help us find where we are.



Let's all be pirates for the day and use a map!



Can you say "ARRRRRRR" like a pirate?
ARRRRRRR!



Now, let's open up our map!

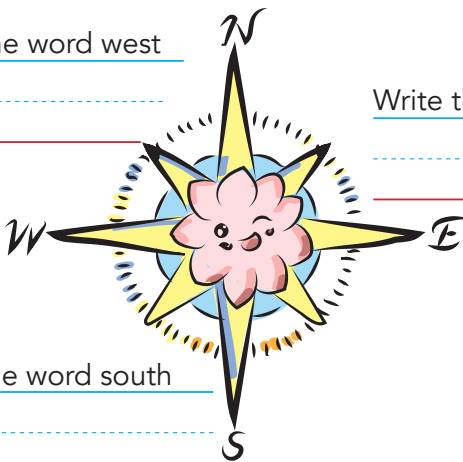


Use an X to mark where you want to go.

Write the word north


Write the word west

Write the word east

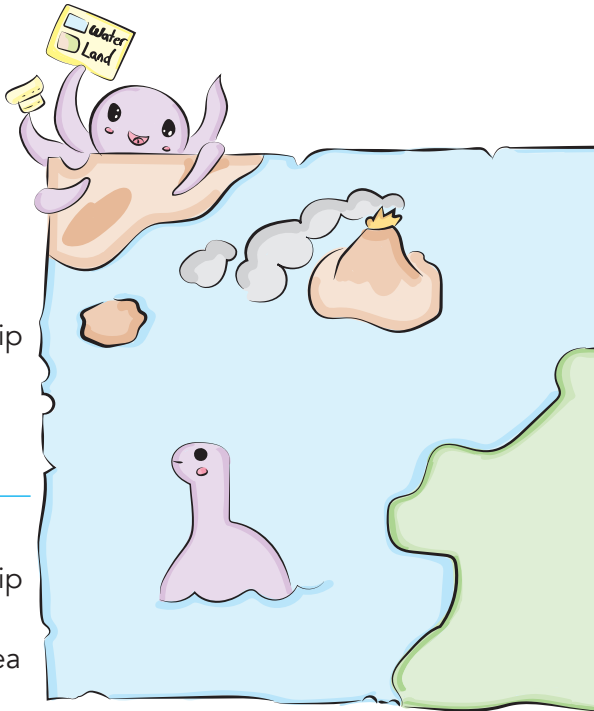


Write the word south

A pirate friend is called a "Matey." Pirate mateys tell each other where to go using north, east, south, and west.



These pirates never ever saw whales. This helped them remember north, east, south, and west.

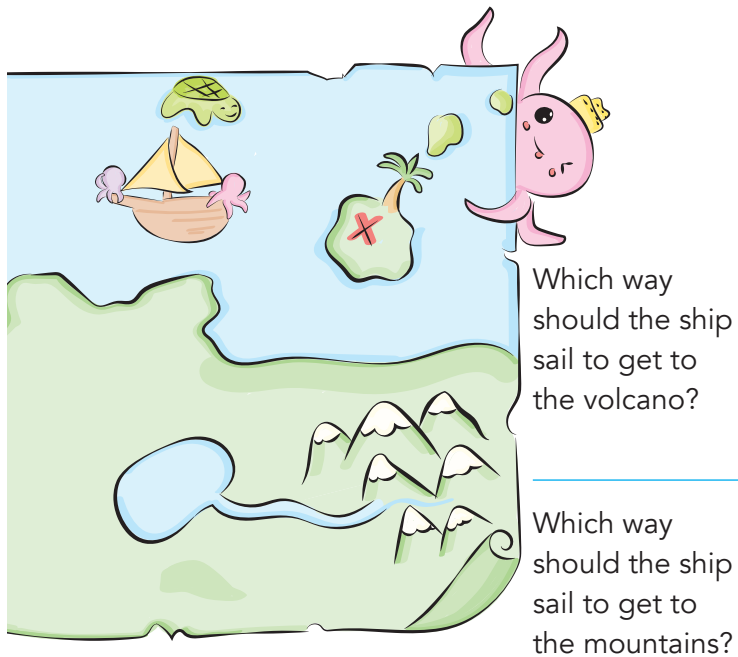


Which way should the ship sail to get to the turtle?

Which way should the ship sail to get to Nessie, the sea monster?

 and

Which way should the ship sail to get to the lake?



_____ and _____

Which way should the ship sail to get to the red "x"?

FIREFLY

Reading Chart



Read to me!


Color a firefly every
time this book is
read to you.



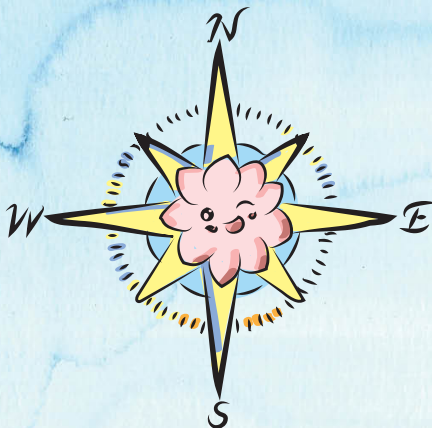
I can read!

Color one firefly every time you read this book.





I ♡ STEM Tot®



I ♡ STEM Tot®
Tiny Book

Pirates Use Maps and So Do We

ISBN 9798889870722



9 798889 870722

